

ORDINANCE ANNEXING CERTAIN TERRITORY  
TO THE CITY OF URBANA

WHEREAS, the hereinafter described territory is situated in unincorporated territory adjacent to and contiguous to the City of Urbana, Illinois, and is part of the Edge-Scott Fire Protection District, and Notice was given to the Trustees of the said Fire Protection District, said Notice being mailed on January 4, 1978, that this Ordinance would be voted upon at the regular meeting of this Council at 7:30 P.M., Monday, January 16, 1978, and the Affidavit of mailing such notices was duly recorded with the Recorder of Deeds of Champaign County, Illinois, and

WHEREAS, a written Petition signed by all of the owners of Record and all electors residing therein, of all land within such territory, has been filed with the City Clerk of the City of Urbana, Illinois, requesting annexation thereof to the City of Urbana, and

WHEREAS, it has been determined that said Petition complies with all requirements of the law therefor, and

WHEREAS, the majority of the members of the Council are of the opinion that it would be for the best interests of the People of the City of Urbana, Illinois, that said territory be annexed to and made a part of the said City,

THEREFORE, BE IT ORDAINED BY THE CITY COUNCIL OF THE CITY OF URBANA,  
ILLINOIS,

Section 1. That the following described real estate, viz:

A Tract of Land situated in the Northwest Quarter of the Southwest Quarter of Section 15, Township 19 North, Range 9 East of the Third Principal Meridian, Champaign County, Illinois, the boundary of which is described as follows:

Beginning at the intersection of the South right-of-way line of Washington Street with the West right-of-way line of Smith Lane proceed Southeasterly along said West right-of-way line around the arc of a curve to the left having a long chord with a course and length of South 10°39'58" East 128.88 feet, a radius of 435.50 feet, and a central angle of 17°01'06" for an arc distance of 129.36 feet; thence continuing along said right-of-way line South 0°28'36" West 5.13 feet to the Northeast corner of Lot 1351 in the Sixth Plat of Country Squire Estates; thence North 89°31'24" West 240.00 feet along the North line of said Sixth Plat of Country Squire Estates to the Southeast corner of Lot 1357 in said Sixth Plat; thence North 0°28'36" East 60.00 feet along the East line of said Lot 1357 to the Northeast corner of said Lot 1357; thence North 89°31'24" West 160.00 feet along the North line of said Sixth Plat to the intersection with the West right-of-way line of Timothy Trail; thence South 0°28'36" West 4.97

feet along said West right-of-way line to the Northeast corner of Lot 1301 in said Sixth Plat; thence North 89°31'24" West 100.00 feet along the North line of said Sixth Plat to the Northwest corner of said Lot 1301; thence South 0°28'36" West 26.00 feet along the West line of said Lot 1301 to the Northeast corner of Lot 1308; thence North 89°35'24" West 385.88 feet along the North line of said Sixth Plat to the Southeast corner of Lot 1358 in said Sixth Plat; thence North 0°24'36" East 102.00 feet along the East line of said Lot 1358 to the Northeast corner of said Lot 1358 said point also being on the aforementioned South right-of-way line of Washington Street; thence South 89°35'24" East 861.09 feet along said South right-of-way line to the Point of Beginning, encompassing 2.019 acres, more or less.


commonly known as Country Squire Estates Ninth Plat, Urbana, Illinois, be and the same is hereby annexed to the City of Urbana, Illinois.

Section 2. That the City Clerk be authorized and directed to file for record a certified copy of this Ordinance together with an accurate map of the territory hereinabove described in the Office of the Recorder of Deeds for Champaign County, Illinois.

Section 3. This Ordinance shall be in full force and effect from after its passage and recording as provided by law.

This Ordinance is hereby passed by the affirmative vote, the "ayes" and "nays" being called, of a majority of the members of the Council of the City of Urbana, Illinois, at a regular meeting of said Council on the 16th day of January, A.D., 1978.

PASSED by the City Council this 23rd day of January, A.D., 1978.



Duane Eckerty  
Duane Eckerty, City Clerk

APPROVED by the Mayor this 25th day of January, 1978.

Jeffrey T. Markland  
Jeffrey T. Markland Mayor

This document prepared by:  
Jack Waaler, City Attorney  
WAALER, EVANS & GORDON  
2503 South Neil Street  
Champaign, IL 61820  
Phone: (217) 352-7887

ORDINANCE ANNEXING CERTAIN TERRITORY  
TO THE CITY OF URBANA

WHEREAS, the hereinafter described territory is situated in unincorporated territory adjacent to and contiguous to the City of Urbana, Illinois, and is part of the Edge-Scott Fire Protection District, and Notice was given to the Trustees of the said Fire Protection District, said Notice being mailed on January 4, 1978, that this Ordinance would be voted upon at the regular meeting of this Council at 7:30 P.M., Monday, January 16, 1978, and the Affidavit of mailing such notices was duly recorded with the Recorder of Deeds of Champaign County, Illinois, and

WHEREAS, a written Petition signed by all of the owners of Record and all electors residing therein, of all land within such territory, has been filed with the City Clerk of the City of Urbana, Illinois, requesting annexation thereof to the City of Urbana, and

WHEREAS, it has been determined that said Petition complies with all requirements of the law therefor, and

WHEREAS, the majority of the members of the Council are of the opinion that it would be for the best interests of the People of the City of Urbana, Illinois, that said territory be annexed to and made a part of the said City,

THEREFORE, BE IT ORDAINED BY THE CITY COUNCIL OF THE CITY OF URBANA, ILLINOIS,

Section 1. That the following described real estate, viz:

A Tract of Land situated in the Northwest Quarter of the Southwest Quarter of Section 15, Township 19 North, Range 9 East of the Third Principal Meridian, Champaign County, Illinois, the boundary of which is described as follows:

Beginning at the intersection of the South right-of-way line of Washington Street with the West right-of-way line of Smith Lane proceed Southeasterly along said West right-of-way line around the arc of a curve to the left having a long chord with a course and length of South  $10^{\circ}39'58''$  East 128.88 feet, a radius of 435.50 feet, and a central angle of  $17^{\circ}01'06''$  for an arc distance of 129.36 feet; thence continuing along said right-of-way line South  $0^{\circ}28'36''$  West 5.13 feet to the Northeast corner of Lot 1351 in the Sixth Plat of Country Squire Estates; thence North  $89^{\circ}31'24''$  West 240.00 feet along the North line of said Sixth Plat of Country Squire Estates to the Southeast corner of Lot 1357 in said Sixth Plat; thence North  $0^{\circ}28'36''$  East 60.00 feet along the East line of said Lot 1357 to the Northeast corner of said Lot 1357; thence North  $89^{\circ}31'24''$  West 160.00 feet along the North line of said Sixth Plat to the intersection with the West right-of-way line of Timothy Trail; thence South  $0^{\circ}28'36''$  West 4.97

feet along said West right-of-way line to the Northeast corner of Lot 1301 in said Sixth Plat; thence North 89°31'24" West 100.00 feet along the North line of said Sixth Plat to the Northwest corner of said Lot 1301; thence South 0°28'36" West 26.00 feet along the West line of said Lot 1301 to the Northeast corner of Lot 1308; thence North 89°35'24" West 385.88 feet along the North line of said Sixth Plat to the Southeast corner of Lot 1358 in said Sixth Plat; thence North 0°24'36" East 102.00 feet along the East line of said Lot 1358 to the Northeast corner of said Lot 1358 said point also being on the aforementioned South right-of-way line of Washington Street; thence South 89°35'24" East 861.09 feet along said South right-of-way line to the Point of Beginning, encompassing 2.019 acres, more or less.

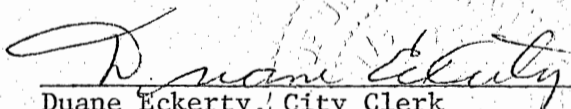
commonly known as Country Squire Estates Ninth Plat, Urbana, Illinois, be and the same is hereby annexed to the City of Urbana, Illinois.

Section 2. That the City Clerk be authorized and directed to file for record a certified copy of this Ordinance together with an accurate map of the territory hereinabove described in the Office of the Recorder of Deeds for Champaign County, Illinois.


Section 3. This Ordinance shall be in full force and effect from after its passage and recording as provided by law.

This Ordinance is hereby passed by the affirmative vote, the "ayes" and "nays" being called, of a majority of the members of the Council of the City of Urbana, Illinois, at a regular meeting of said Council on the 16th day of January, A.D., 1978.

PASSED by the City Council this 23rd day of January, A.D., 1978.

  
 Duane Eckerty, City Clerk

APPROVED by the Mayor this 25th day of January, 1978.

  
 Jeffrey T. Markland Mayor

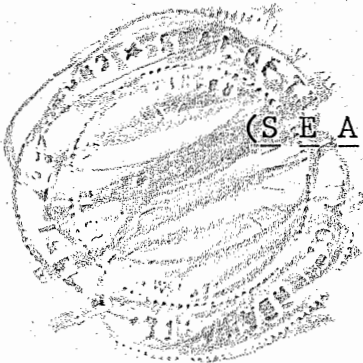
This document prepared by:  
 Jack Waaler, City Attorney  
 WAALER, EVANS & GORDON  
 2503 South Neil Street  
 Champaign, IL 61820  
 Phone: (217) 352-7887

STATE OF ILLINOIS     )  
                                  )    SS.  
COUNTY OF CHAMPAIGN )

I, DUANE ECKERTY, City Clerk of the City of Urbana, Illinois, and keeper of the records, files and seal of said City, do hereby certify that the foregoing is a true and exact copy of an ordinance entitled, "An Ordinance Annexing Certain Territory to the City of Urbana," adopted by the City Council of the City of Urbana, Illinois, on the 23rd day of January, A.D. 1978, as appears in the records and files in my office remaining.

Given under my hand and seal of said City of Urbana, Illinois, this 8th day of February, A.D. 1978.

Duane Eckerty  
CITY CLERK



(S E A L)

7778-53

THIS IS THE ATTACHMENT WHICH IS REFERRED TO IN  
ORDINANCE NO. 7778-53 AND IS INCORPORATED  
THEREIN BY REFERENCE.

Ruth S. Brookens, City Clerk

Date



OR 2903

Small text at top right, possibly a reference number or date.

FEB 10 1978 - 9:27 AM

1146

462

*Reserve*

INDEXED

Jack Baker  
2503 S Hill

7cc  
SP