

AN ORDINANCE ANNEXING CERTAIN TERRITORY TO
THE CITY OF URBANA, ILLINOIS

WHEREAS, it appears to the City Council of the City of Urbana, Illinois, that a petition was filed with the City Clerk of the City of Urbana, Illinois, on the 5th day of July, A. D. 1966, requesting the annexation of the territory hereinafter described, which said petition was signed under oath by all of the owners of record of real estate and all of the electors residing in said territory, and,

WHEREAS, at least two-thirds of the aldermen are of the opinion that it would be for the best interests of the people of the City of Urbana, Illinois, that said territory be annexed to and made a part of the City Limits of said City.

THEREFORE, BE IT ORDAINED BY THE CITY COUNCIL OF THE CITY OF URBANA, ILLINOIS:


SECTION I. That the territory described as follows to-wit:

Lots 1, 2, 3, and 4 in Scottswood Subdivision located in the East half of the Southwest quarter of Section 15, Township 19 North, Range 9 East of the Third Principal Meridian, Situated in Champaign County, and the State of Illinois.

be, and the same is hereby annexed to, and shall hereafter be a part of the City of Urbana, Illinois, and that the corporate limits of said City be, and the same shall be changed so as to include said territory within the corporate limits of said City.


SECTION II. The City Clerk of the City of Urbana, Illinois, shall record with the Recorder of Deeds of the County of Champaign, Illinois, a copy of this ordinance, together with an accurate map of the annexed territory.

ADOPTED by the City Council of the City of Urbana, Illinois, this 5th day of July, A. D. 1966.



CITY CLERK

APPROVED by the Mayor this 5th day of July, A. D. 1966.




MAYOR

STATE OF ILLINOIS)
) SS.
COUNTY OF CHAMPAIGN)

I, DUANE ECKERTY, City Clerk of the City of Urbana Illinois, and keeper of the records, files and seal of said City, do hereby certify that the foregoing is a true and exact copy of an ordinance entitled "An Ordinance Annexing Certain Territory to the City of Urbana, Illinois," adopted by the City Council of the City of Urbana, Illinois on the 5th day of July, 1966, as shown in the records and files in my office remaining.

Given under my hand and seal of said City of Urbana, Illinois, this 6th day of July, 1966.

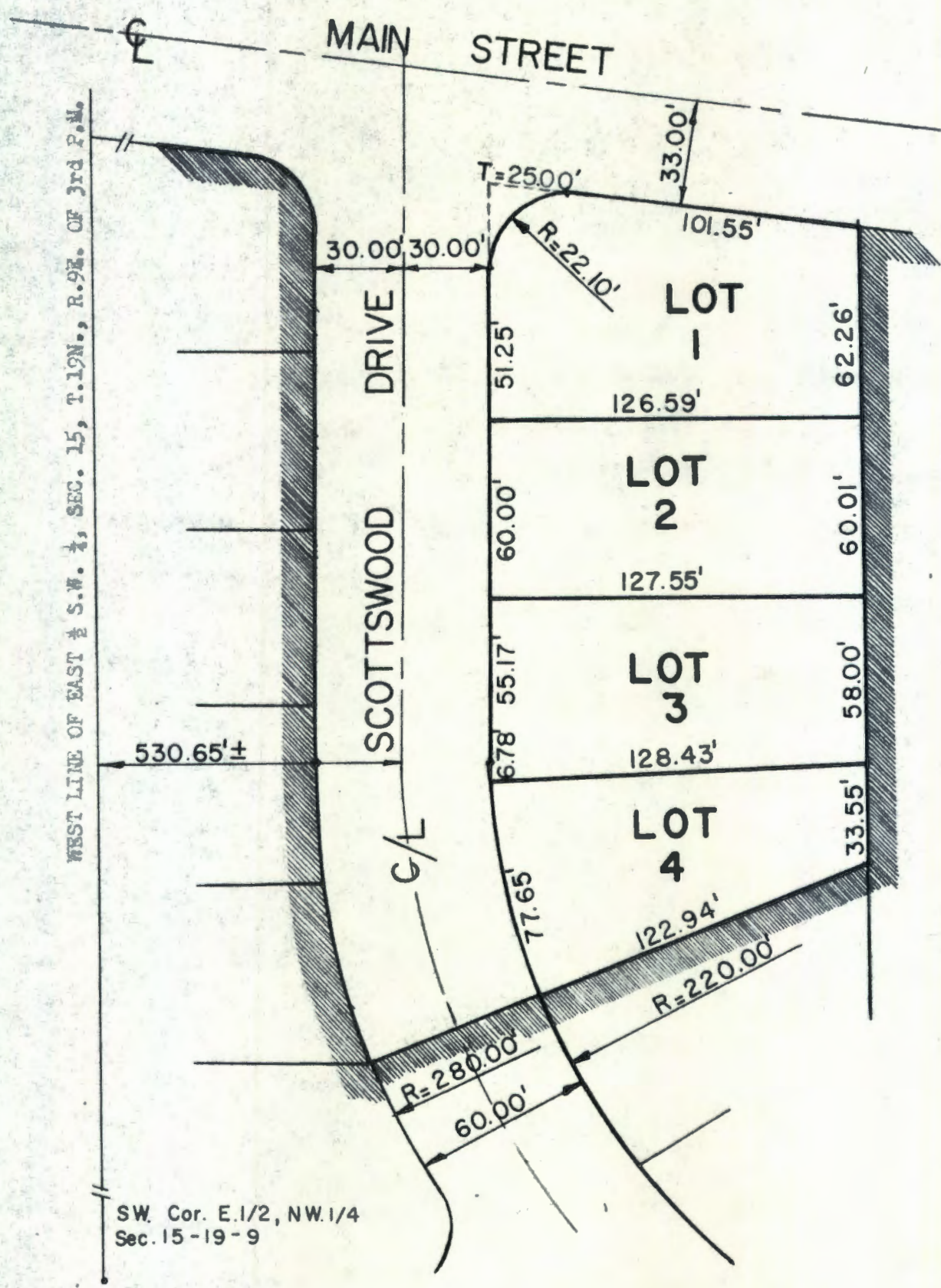

CITY CLERK



INTERNATIONAL
BOND
USA
MADE IN U.S.A.

PLAT OF TERRITORY ANNEXATION
TO THE CITY OF URBANA, ILLINOIS

LOTS 1, 2, 3, AND 4 AND SCOTTSWOOD DRIVE FROM THE SOUTH LINE OF MAIN STREET TO THE SOUTH LINE OF LOT 4 EXTENDED, IN SCOTTSWOOD SUBDIVISION, LOCATED IN THE EAST HALF OF THE SOUTHWEST QUARTER OF SECTION 15, TOWNSHIP 19 NORTH, RANGE 9 EAST OF THE THIRD PRINCIPAL MERIDIAN, CHAMPAIGN COUNTY, STATE OF ILLINOIS.



WEST LINE OF EAST 1/2 S.W. 1/4, SEC. 15, T.19N., R.9E. OF 3rd P.M.

SW. Cor. E.1/2, NW.1/4
Sec. 15-19-9

C. W. FREEMAN
CITY ENGINEER
URBANA, ILLINOIS

JULY 5, 1966

SCALE 1" = 50'